






Plan 1433/1



LEGEND

-  Road Centrelines - DLI 1/5/04
-  Cadastre - DLI Clearing Instruments
-  Areas Subject to Conditions (cont)
-  Areas Approved to Clear
-  Swan Coastal Plain North 40cm Orthomosaic - DLI 05



0  50 m

Scale 1:1680

(Approximate when reproduced at A4)

Geocentric Datum Australia 1994

Note: the data in this map have not been projected. This may result in geometric distortion or measurement inaccuracies.

 Date 19/2/06

Officer with delegated authority under Section 20 of the Environmental Protection Act 1986

Information derived from this map should be confirmed with the data custodian acknowledged by the agency acronym in the legend.



Department of Environment

WA Crown Copyright 2002

* Project Data. This data has not been quality assured. Please contact map author for details.